

The Eastern Region HMF (in association with the Northampton Area, Fenland Fives, Lincolnshire Region and the guy down the chip shop who swears he's Elvis) Proudly Present:

THE THETFORD TO CROMER INSTALMENT OF KEN'S FISH & CHIP RUN

This part of the runs rendezvous point is at Sainsbury's car park, London Rd, Thetford, IP24 3QL (N52 24.279 E0 43.421)









The finish is Cromer's cliff top car park on the Norfolk coast (N52 56.007 E1 17.436)



















Please check through the directions and ensure you are sufficiently fuelled, fed, watered etc before leaving Thetford.


















There is a lot of detail in the directions and I would suggest solo occupants follow a driver and navigator team, the detail is not only to warn of hazards, but also to aid navigation.














Hope you enjoy the run and above all have lots more fun!

Please reset your trip before leaving!

Total Miles	Total KM	Turn Direction or Exit Number	Heading / Road	Notes
0.0	0.0	Right	Onto London Rd	
0.2	0.3	2 nd Exit	Onto A11	
1.1	1.7	2 nd Exit	Onto A11	
2.5	4.0	2 nd Exit	Onto A11	
4.4	7.0	1 st Exit	Onto A1075 Signposted Watton	
5.4	8.6	Caution! Level Crossing		
7.7	12.3	Caution! Entering village		
15.7	25.1	Caution! Entering Town of Watton		

<p style="text-align: center;">Watton, Norfolk</p> <p>The Clock tower in the High St was erected in 1679 to commemorate a fire which destroyed large parts of the town in 1674. A fire bell was incorporated in the building designed by Christopher Hey, to warn the towns people of danger. Following the fire funds to help the people of Watton were raised over the whole country and rebuilding was finished in 1681. The Clock Tower, which now houses the Tourist Information Office was renovated in 1827 when a new clock was installed. This is still hand wound today.</p>				
16.2	25.9	Continue Straight	Signposted Dereham on A1075	
20.3	32.3	Caution! Entering Town of Shipdham		
24.3	38.9	Caution! Entering Town of Dereham		
25.0	40.0	Caution! ACTIVE Speed Camera		
25.6	40.9	Turn Left	Follow Signs for Town Centre	
25.8	41.3	Mini Roundabout 1 st Exit	Follow Signs for Town Centre	
25.9	41.4	Mini Roundabout 1 st Exit	Follow Signs for Town Centre	
26.0	41.6	Mini Roundabout 2nd Exit	Enter One-way System in Town Centre	
26.1	41.7	Caution! Small Speed Humps		
26.2	41.9	Turn Right	Onto Dereham High Street	
26.3	42.1	Turn Right Around Traffic Island	Following Signs For Hospital	
26.5	42.4	Turn Left	Follow Signs For Hospital into Kings Road	
26.7	42.7	Turn Right	Into Swanton Road	
26.8	42.9	Caution! Level Crossing		
28.5	45.6	Caution! Entering Village of Swanton Morley		
30.7	49.1	Caution! Bridge		

30.8	49.2	Caution! Bridge		
32.2	51.52	Caution! Entering 40 Limit		
32.7	52.3	Turn Right	Signposted Norwich On A1067	
33.1	52.9	Turn Left	Signposted Reepham On the B1145	
36.0	57.6	Caution! Bridge		
36.8	58.8	Caution! Entering Village of Reepham		
Reepham, Norfolk Reepham has 3 churches on the same site and is one of only 2 places in Europe to do so. Reepham's church of St. Mary is joined by its choir vestry to St. Michael's and the third church belonged to Hackford. However, this third church burned down in 1543 and now only a fragment of the tower wall remains on the left of the path as you go towards the Market Place.				
37.0	59.2	Turn Left	Signposted Aylsham on the B1145	
39.2	62.7	Caution! Bridge		
39.6	63.3	Caution! Entering Village of Cawston		
39.7	63.5	Caution! Bridge		
41.0	65.6	Take 1 st Exit	Signposted Holt on the B1149	
41.7	66.7	Caution! Bridge		
45.2	72.3	Caution! Entering Village of Corpusty		
45.7	73.1	Take 1 st Exit	Signposted Holt on the B1149	
48.2	77.1	Caution! Entering Village of Edgefield		
51.2	81.9	Caution! Entering Village of Holt		

Holt, Norfolk Is a lovely rural Georgian Norfolk town with plenty of unusual shops and surrounded by well-wooded parks. Holt is particularly attractive at Christmas, when all the shops adorn themselves in pretty white fairy lights, making for a really festive wonderland. It is said to be one of the Royals favourite shopping venues, and many are seen from time to time browsing the local shops,				
51.7	82.7	Take 3 rd Exit	Signposted Cromer on the A148	
53.0	84.8	Caution! Entering Village of High Kelling		
54.8	87.6	Caution! Entering Village of Bodham		
56.7	90.7	Turn Left	Signposted Sheringham On the A1082	
57.2	91.5	Caution! Entering Village of Sheringham		
Sheringham, Norfolk No matter what the weather, you will always find someone in the sea. Some of the older generation of Sheringham have bathed almost daily in the sea and attribute their good health to the practice. Whelking was a major industry in Sheringham in the 1920s and 1930s when the whelkers supplied London and Midlands markets. The importance of the trade to the Town was made apparent when the local football team wore a Golden Whelk on their shirt pocket.				
58.0	92.8	3 rd Exit	Sign posted Cromer on the A149	
59.2	94.7	Caution! Bridge		
60.6	96.9	Caution! Entering Village of West Runton		
60.9	97.4	Caution! Entering Town of Cromer		
Cromer, Norfolk The edible crab is also sometimes referred to as the Cromer crab, because it is commonly caught around the Norfolk coastal town, It is a robust crab and mature adults can weigh up to 3 kg. Arcitechure in Cromer has many Victorian influences, during victorian times many "well-to-do" London residents would summer in the town, they believed the fresh North Sea air had healing properties that could cure most of the common disease and illness around at that time.				
61.6	98.5	Turn Left	Enter Cliff Top Car Park	
Once parked up, Cromer town centre is just a short stroll away, without doubt one of the best fish and chip shops in Norfolk is "Mary Janes" which has a capable take-away and small restaurant, it is located on the Corner of Garden St and Corner St just in inland from the sea front Pier area. For anybody with a sweet tooth "Waverly Bakery" on Hamilton Road serves amazing cakes in above average portions!				